

37-39 Burelli St, Wollongong

Hotel Development

Development Application Submission

Drawing Register

General Information			
2001-DA001	Register / Location Plan	-	
2001-DA002	Existing Plan / Site Analysis	1:200	

Plans			
2001-DA100	Site Plan	1:200	
2001-DA101	Ground Floor Plan	1:100	
2001-DA102	Level 1 Plan	1:100	
2001-DA103	Level 2 Plan	1:100	
2001-DA104	Level 3 Plan	1:100	
2001-DA105	Level 4 Plan	1:100	
2001-DA106	Level 5 Plan	1:100	
2001-DA107	Tower Plan Level 6, 8, 10	1:100	
2001-DA108	Tower Plan (alternating) Level 7, 9, 11	1:100	
2001-DA109	Tower Plan Level 12, 13	1:100	
2001-DA110	Roof Plan	1:100	

Elevations			
2001-DA200	Streetscape Elevations	1:250	
2001-DA201	North Elevation (Burelli Street)	1:100	
2001-DA202	East Elevation (Corrimal Street)	1:100	
2001-DA203	South Elevation	1:100	
2001-DA204	West Elevation	1:100	

Sections			
2001-DA300	Short Section	1:100	
2001-DA301	Long Section (through ramp)	1:100	

Schedules / Studies			
2001-DA400	GFA Plans	1:500	
2001-DA401	GBA Plans	1:500	
2001-DA402	Solar Access Plans - 9am-12pm July 21	1:1000	
2001-DA403	Solar Access Plans - 1pm-3pm July 21	1:1000	
2001-DA404	Streetscape View Studies	-	

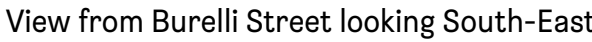
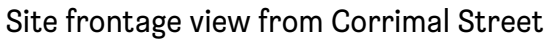
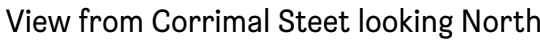
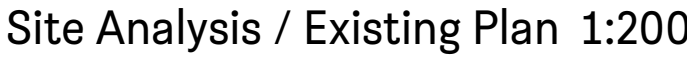
Perspectives			
2001-DA500	View from North-East	-	
2001-DA501	Burelli Street Streetscape View	-	
2001-DA502	View from North-East - Elevated	-	
2001-DA503	Interior View	-	

Materials			
2001-DA600	Material Schedule	-	



01 - Location Plan NTS

Source: Google Earth

[illegible]